

DIGITAL PLANNING IN PLYMOUTH



PLYMOUTH &
SOUTH WEST DEVON
JOINT LOCAL PLAN
2014-2034



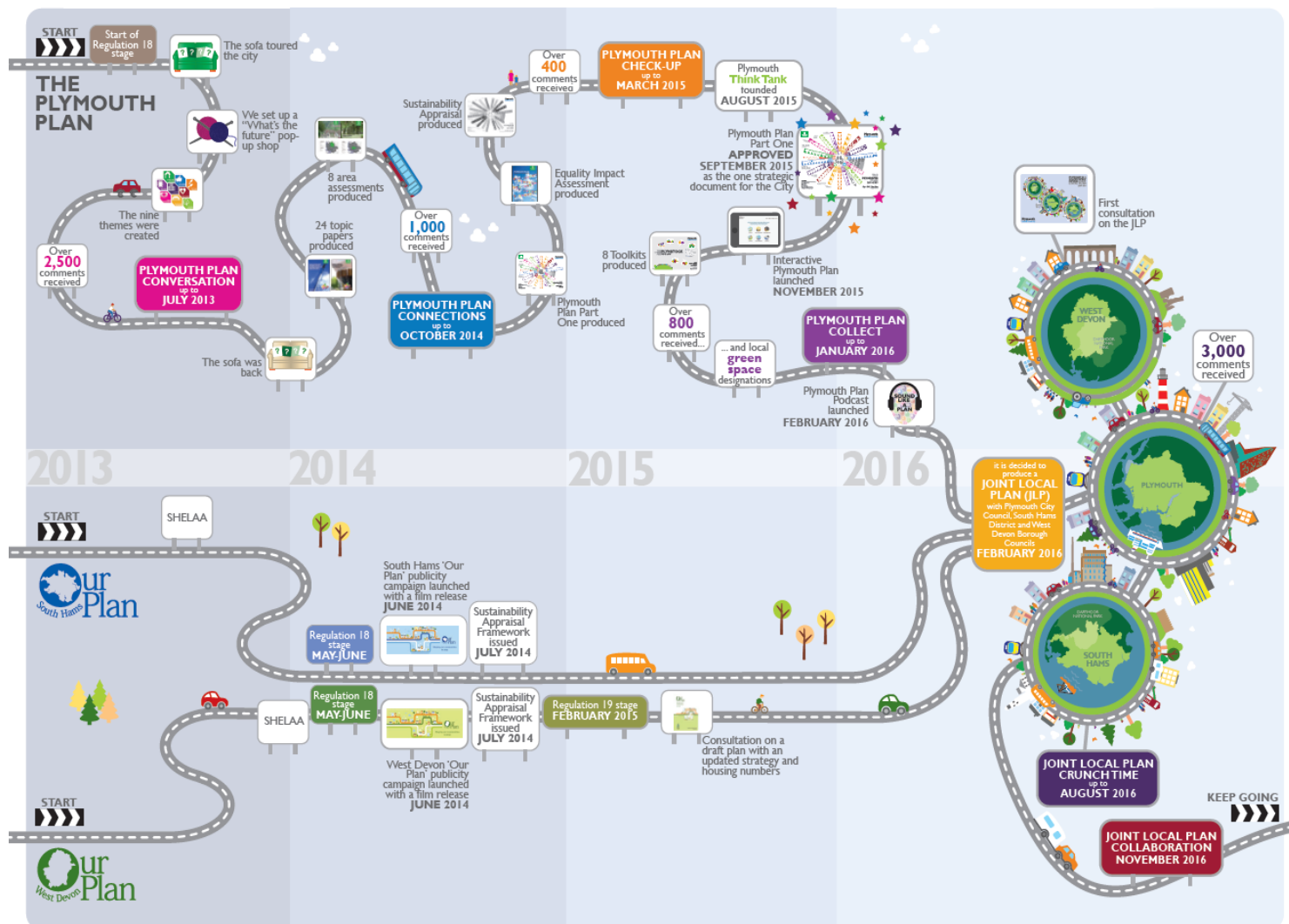
Tom Lowry Neighbourhood Planning Manager

INTERACTIVE PLAN

The journey...



PLYMOUTH
CITY COUNCIL



INTERACTIVE PLAN

...the journey continues

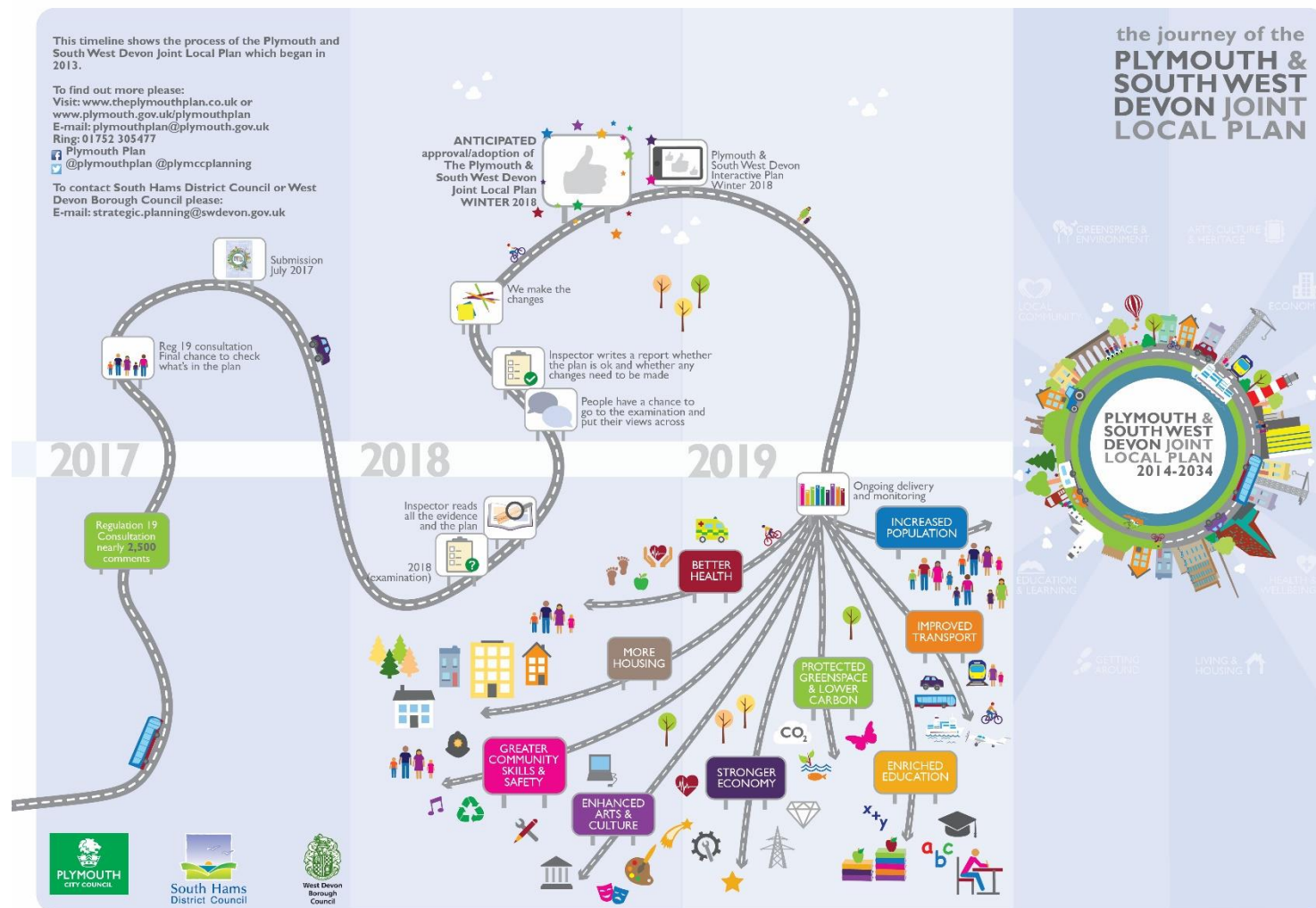


PLYMOUTH
CITY COUNCIL

This timeline shows the process of the Plymouth and South West Devon Joint Local Plan which began in 2013.

To find out more please:
Visit: www.theplymouthplan.co.uk or
www.plymouth.gov.uk/plymouthplan
E-mail: plymouthplan@plymouth.gov.uk
Ring: 01752 305477
Plymouth Plan
@plymouthplan @plymccplanning

To contact South Hams District Council or West Devon Borough Council please:
E-mail: strategic.planning@swdevon.gov.uk



INTERACTIVE PLAN

Website



Your policy filters (Clear All)

Search:

Your Keywords

Filter by area:

Plymouth

South Hams

West Devon

Filter by theme:

- Arts, Culture and Heritage
- Economy
- Education and Learning
- Getting Around
- Environment and Greenspace
- Health and Wellbeing
- Living and Housing
- Local Community
- City Life

Welcome to the Plymouth & South West Devon Joint Local Plan

Use the filters on the left to explore the parts of the plan that are of interest to you. This page shows you some parts of the plan that you might be interested in to get you started. To find out more about the plan and how it was put together go to the [about page](#) where you will find information on how to comment via our [consultation portal](#).

[Got it. Don't show me this again.](#)

There are 186 policies in the Joint Local Plan:

- SO1 - Delivering the spatial strategy
- SO2 - Strengthening Plymouth's role in the region
- SO3 - Delivering growth in Plymouth's City Centre and Waterfront Growth Area
- SO4 - Delivering growth in the Derriford and Northern Corridor Growth Area
- SO5 - Delivering growth in Plymouth's Eastern Corridor Growth Area
- SO6 - Delivering a prosperous and sustainable South West Devon

PLYMOUTH & SOUTH WEST DEVON JOINT LOCAL PLAN 2014-2034



INTERACTIVE PLAN

Features



SO3 - Delivering growth in Plymouth's City Centre and Waterfront Growth Area

The Plymouth and South West Devon Joint Local Plan is now at the public examination stage. Keep up to date with what's happening on our [Plymouth and South West Devon Joint Local Plan: Examination page](#).

To realise the potential of the City Centre and Waterfront Growth Area as a regionally significant growth hub through:

1. Establishing and reinforcing the city centre's role as a regional centre for shopping, employment, leisure, a university centre, a strategic transport hub and a sustainable community in its own right.
2. Utilising the city centre and waterfront's economic assets, including its waterfront infrastructure, to drive economic growth in the area.
3. Improving sustainable transport facilities and connections throughout the area, and particularly between the city centre and the waterfront at Millbay, The Hoe and Sutton Harbour.
4. Protecting and making best use of the unique historic environment and landscape of the city centre and waterfront, in particular Devonport waterfront, Royal William Yard and Devils Point, The Hoe and The Barbican.
5. Capitalising on the potential of the city centre and waterfront to deliver a world class cultural and visitor offer, with well connected destinations, high quality visitor accommodation, facilities to deliver major events and improved public realm and waterfront access.
6. Delivering new residential led mixed use developments that integrate successfully with existing communities and enhance community cohesion.
7. Improving city gateways, arrival points and key transport routes and delivering high quality architecture and urban design.
8. Delivering improved public access to and along the waterfront as well as enhancements to key public spaces and heritage assets.
9. Delivering water transport improvements and integration with other transport modes that will improve access to key locations including The Barbican Mount Batten, Sutton Harbour, Millbay, Royal William Yard, Devonport and Mount Edgcumbe.
10. Safeguarding and enhancing the environmental status of the Plymouth Sound and estuaries, including the European Marine Sites, and making the city centre and waterfront communities more resilient to the effects of climate change.

Images



Linked Policies

Policies associated with this Strategic Objective



PLY6 - Improving Plymouth's city centre



PLY7 - Colin Campbell Court



PLY8 - Land at Royal Parade (between Armada Way and Old Town St...)

Themes this policy is linked to:



Support this policy

6 supporters so far:

[Support this policy](#)

Share this policy

[Facebook](#)

[Twitter](#)

Download the full Plymouth & South West Devon Joint Local Plan

[The JLP \(pdf - 88.98 MB\)](#)

- Theme based filters
- Comment features
- Social media links
- Links to other relevant policies

THE
PLYMOUTH
PLAN
2011-2031

[About](#) [The Plan](#) [Progress](#) [News](#)

Which of these best describes your relationship with Plymouth?



I live here



I want to invest here



I'm growing up here



I visit here



I want to build here



I work here

CROWDFUND PLYMOUTH

Website



CROWDFUND PLYMOUTH

£210,000 of extra
funding available



<https://www.crowdfunder.co.uk/crowdfund-plymouth>

CROWDFUND PLYMOUTH

Projects




We pledged £3,750 (50% of their original target)

Borrow Don't Buy!

[Project home](#) [Updates 9](#) [Comments 6](#) [Supporters 153](#) [Contact project](#)

Borrow Don't Buy - We are Crowdfunding!







From pressure washers to sewing machines, Plymouth's first Library Of Things will enable you to have more, but own less...

✓ We did it!

On 11th Oct 2017 we successfully raised **£11,109** of £7,420 target with **153** supporters in **35** days

Project by **MESH**

Share or follow   

📍 Plymouth, Devon  Community

👤 Part of the Crowdfund Plymouth Campaign

<https://www.crowdfunder.co.uk/crowdfund-plymouth>

CROWDFUND PLYMOUTH

What has happened so far...



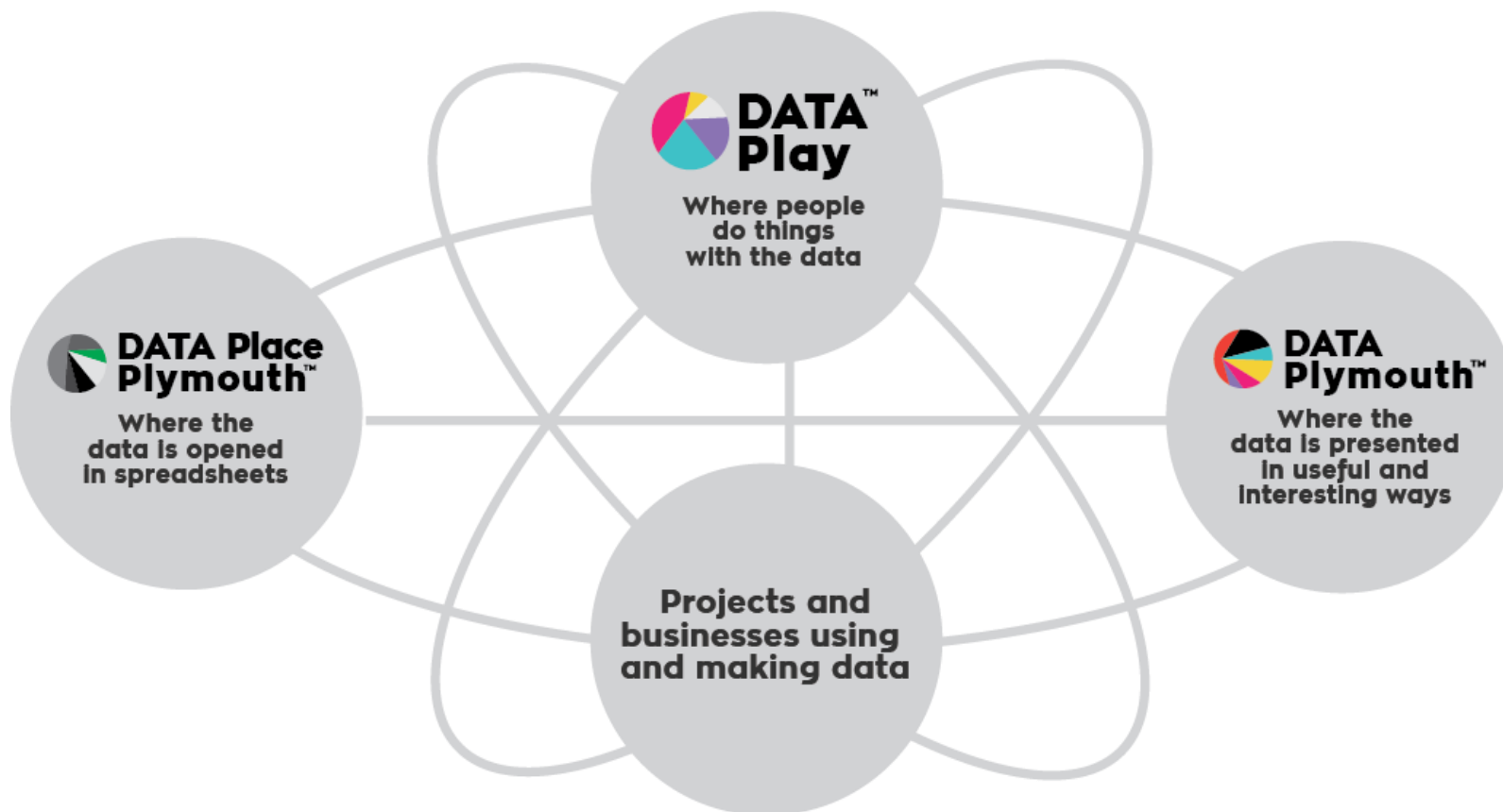
- The Council has pledged **£250,885** on 61 projects
- Additional pledges of **£707,880** from communities, businesses and other supporters
- Has led to a total of **£958,765** being raised for the projects we supported
- Each of the projects pledged by the council had an average of 66 backers with **4120 backers in total** on the council funded projects

OPEN DATA

How it all works...



PLYMOUTH
CITY COUNCIL



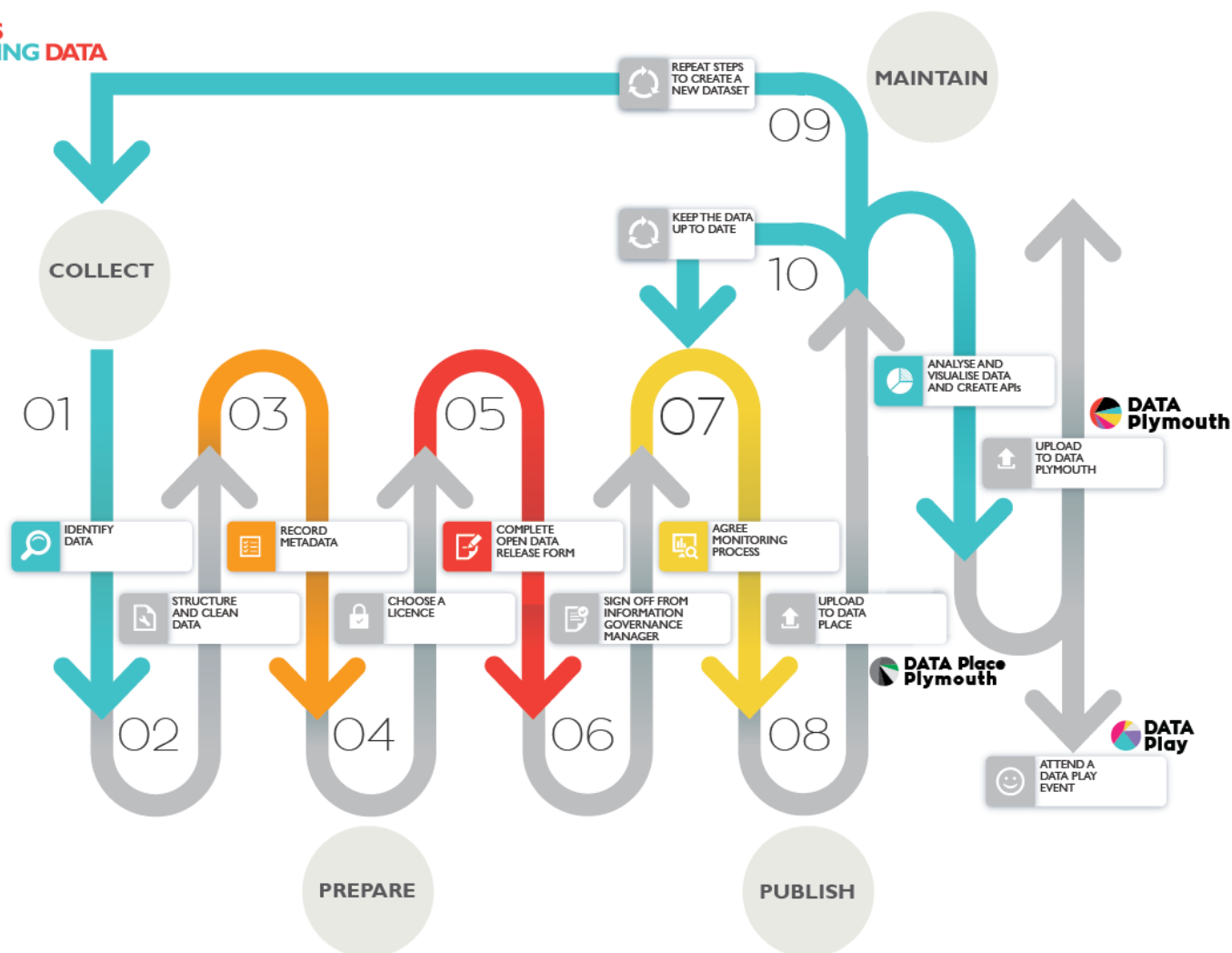
OPEN DATA

Open data process



PLYMOUTH
CITY COUNCIL

THE
TEN STEPS
TO OPENING DATA

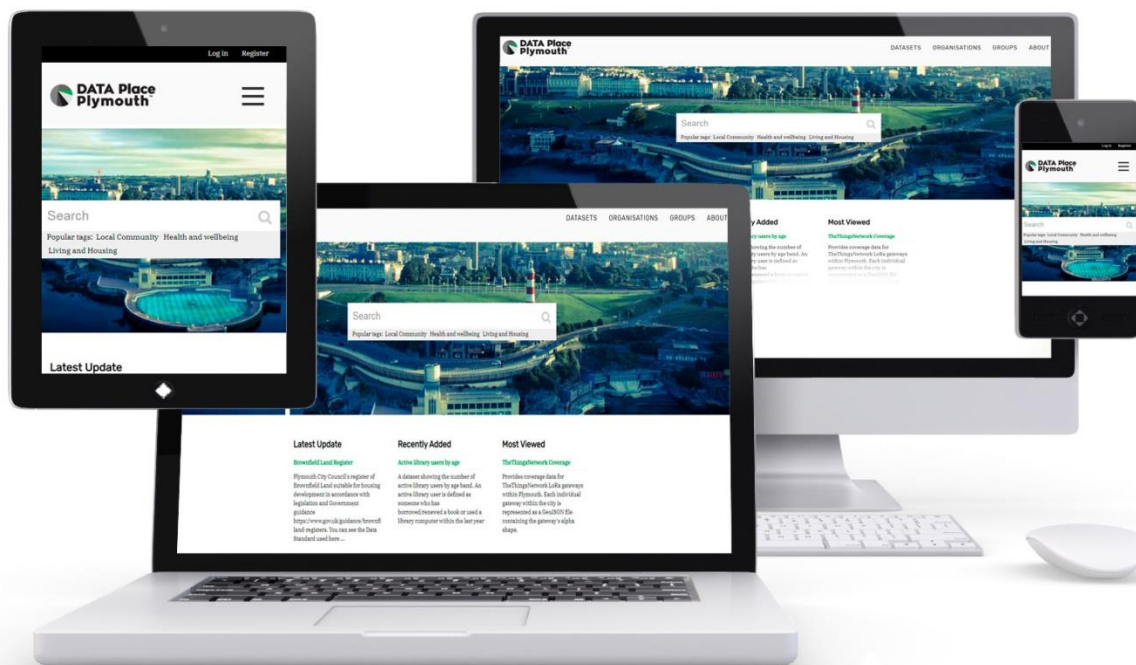


OPEN DATA

The DATA Place



PLYMOUTH
CITY COUNCIL



DATA Place Plymouth™

<https://plymouth.thedata.place>

OPEN DATA

DATA Plymouth



PLYMOUTH
CITY COUNCIL



DATA Plymouth

www.dataplymouth.co.uk

OPEN DATA

DATA Play



Nine events since 2015...

- DATA Play 1: Opening up Plymouth's data
- DATA Play 2: Get creative with data
- DATA Play 3: Neighbourhoods and communities
- DATA Play 4: Environment and greenspace
- DATA Play 5: Health and wellbeing
- DATA Play 6: Arts and culture
- DATA Play 7: Data visualisation
- DATA Play 8: Housing and social enterprise
- DATA Play 9: Libraries and city challenges



www.dataplymouth.co.uk/dataplay

THANK YOU!



www.theplymouthplan.co.uk

www.crowdfunder.co.uk/plymouth

www.plymouth.gov.uk/citychangefund

www.dataplymouth.co.uk

CONTACT

tom.lowry@plymouth.gov.uk

[@plymccplanning](https://twitter.com/plymccplanning)

